AVAILABLE

Toadvine Cemetery

± 258 Acres | Jefferson County | AL

LICENSE COST	ACREAGE
2064	± 258

PROPERTY OVERVIEW

Property actively managed for timber production by TIMO owner which has significantly provided abundant wildlife habitat for all game species. Hunting lease is also subject to hunter's liability insurance which will add .24 cents per acre to the per acre cost. Tract is available for immediate private hunting lease! Contact Cliff with any questions at 205-493-0190 today!

PROPERTY DETAILS

TYPE

Deer · Turkey · Rabbits · Squirrels

WATER FEATURES

Creeks / Streams

DOCUMENTS INCLUDED

Photo · Topo

LOCATION

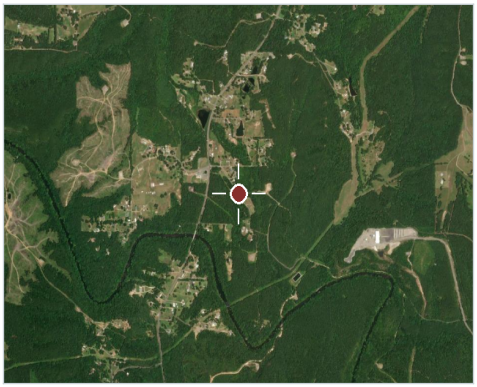

Jefferson County, AL



Cliff O'Rear
Area Manager
O: 256.332.5552 C: 205.493.0190
clifford.orear@afmforest.com

SCAN TO VIEW

Information contained herein was obtained from sources deemed reliable, but American Forest Management, Inc. makes no warranty or guarantee as to its accuracy. Acreage is approximate and based on available records; prospective purchasers are urged to independently verify all information. Property is subject to prior sale, price change, or withdrawal without notice. Generated October 29, 2026 · https://www.americanforestmanagement.com/licensable-tracts/toadvine-cemetery

Location & Access

Toadvine Cemetery · Jefferson County · AL

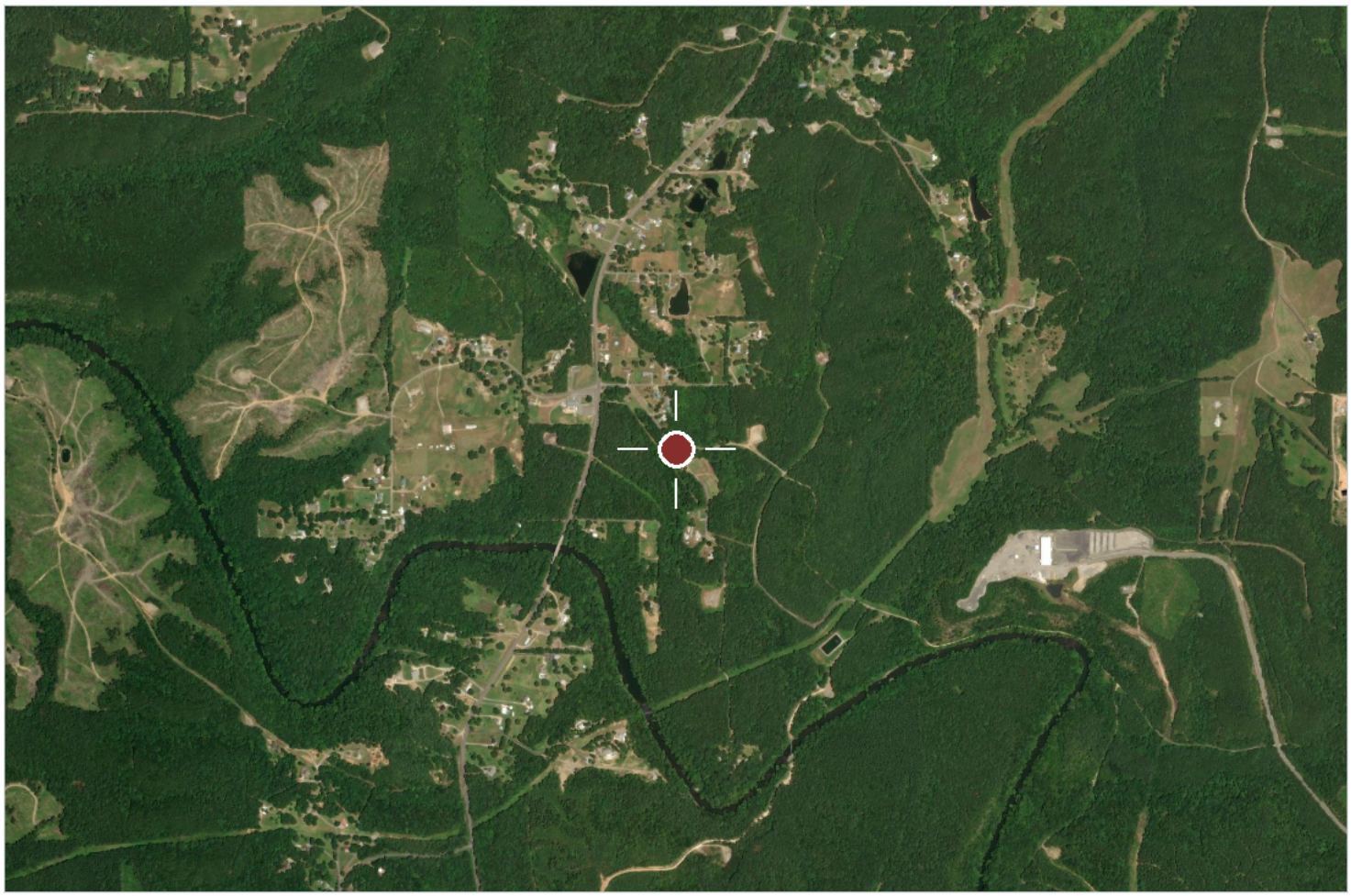

Aerial imagery centred on the tract. Boundaries shown elsewhere in this package are approximate and for illustration only.

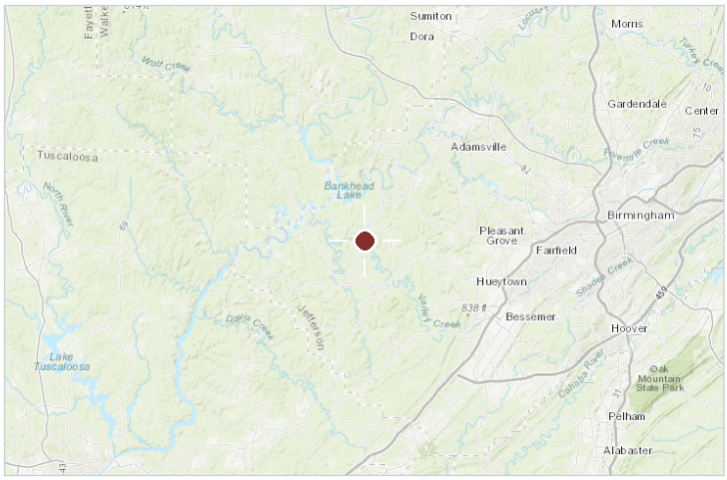

Regional locator

COUNTY & STATE

Jefferson County, AL

APPROXIMATE CENTRE

33.4982, -87.1526

Jefferson County, AL
2811-259
259 ac

AL-073-033-A

1 inch = 765 feet
10/29/2026

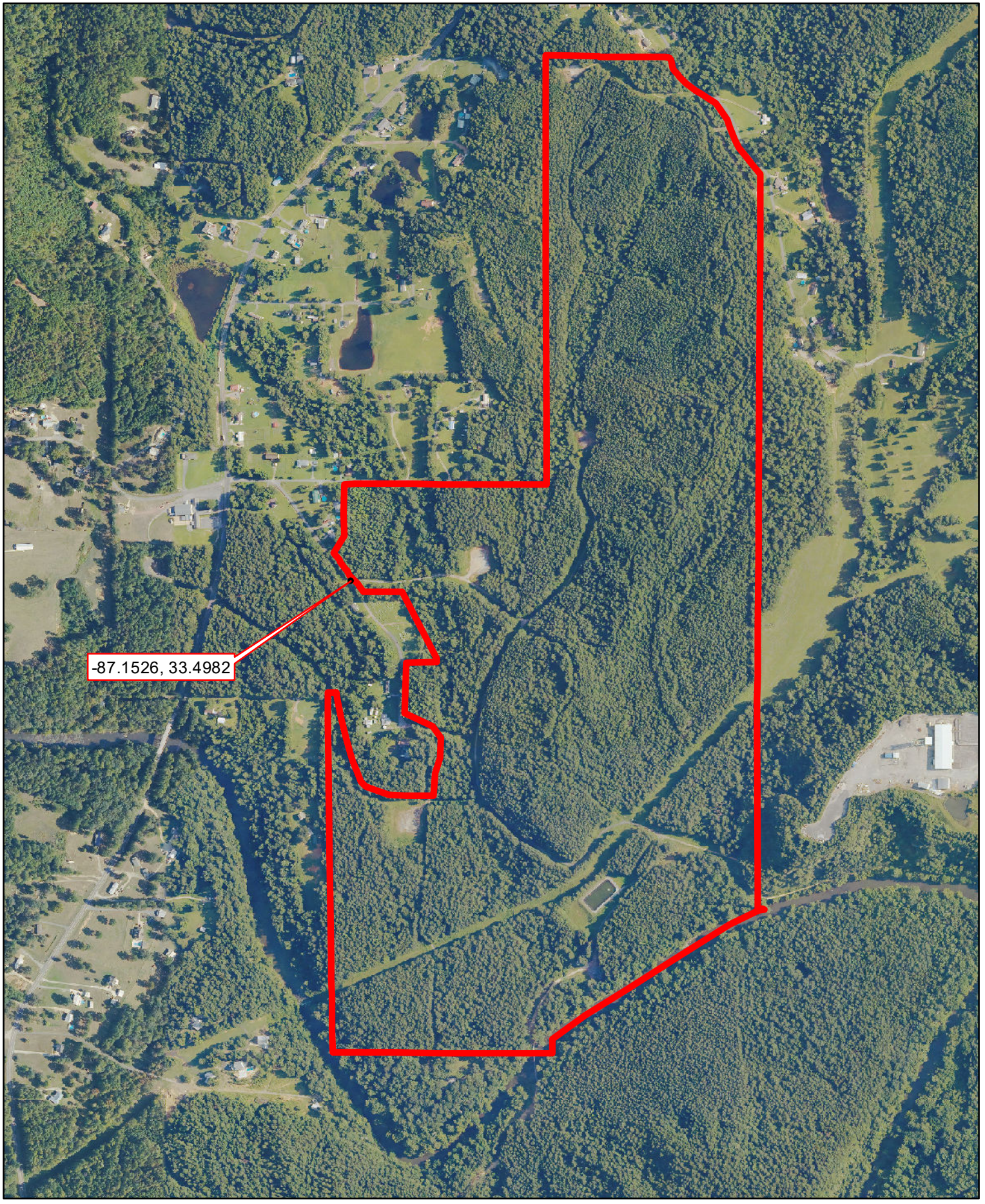

Jefferson County, AL
2811-259
259 ac

AL-073-033-A

1 inch = 765 feet
10/29/2026

